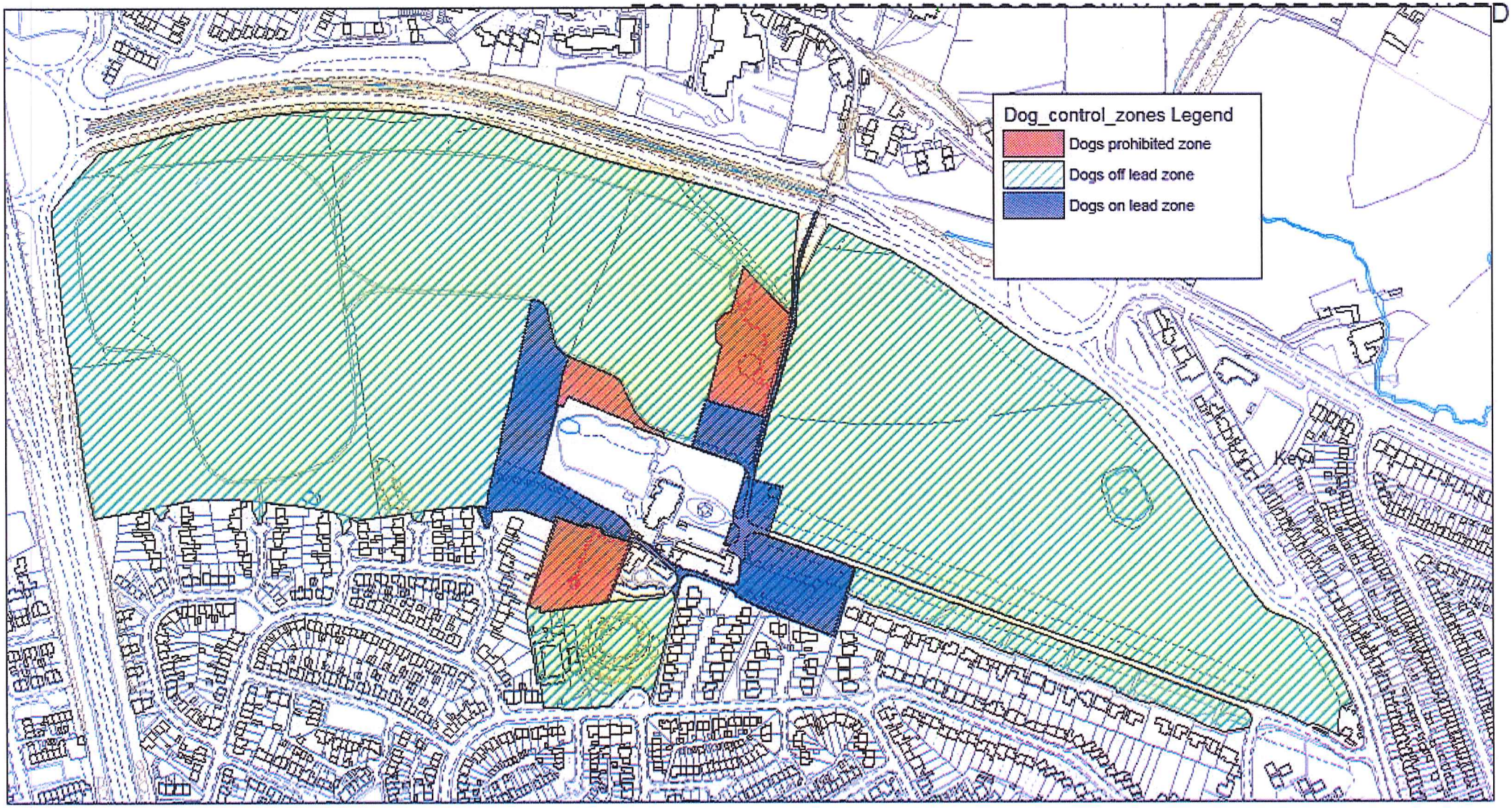

Coventry City Council

Drawing Title:
Allesley Park
Dog Control Zones

N

Scale: NTS

Reproduced from the Ordnance Survey mapping with the permission of the controller of Her Majesty's Stationery Office © Crown Copyright. Unauthorised reproduction infringes Crown Copyright and may lead to prosecution or civil proceedings

© Coventry City Council Licence No. 076155(LA) 2002
© Additional information by Parks Development

Plan Production Date: 29 May 2015

Prepared by Mark Yates, Parks Services, 02476 832349

War Memorial Park - Dog Control Zones

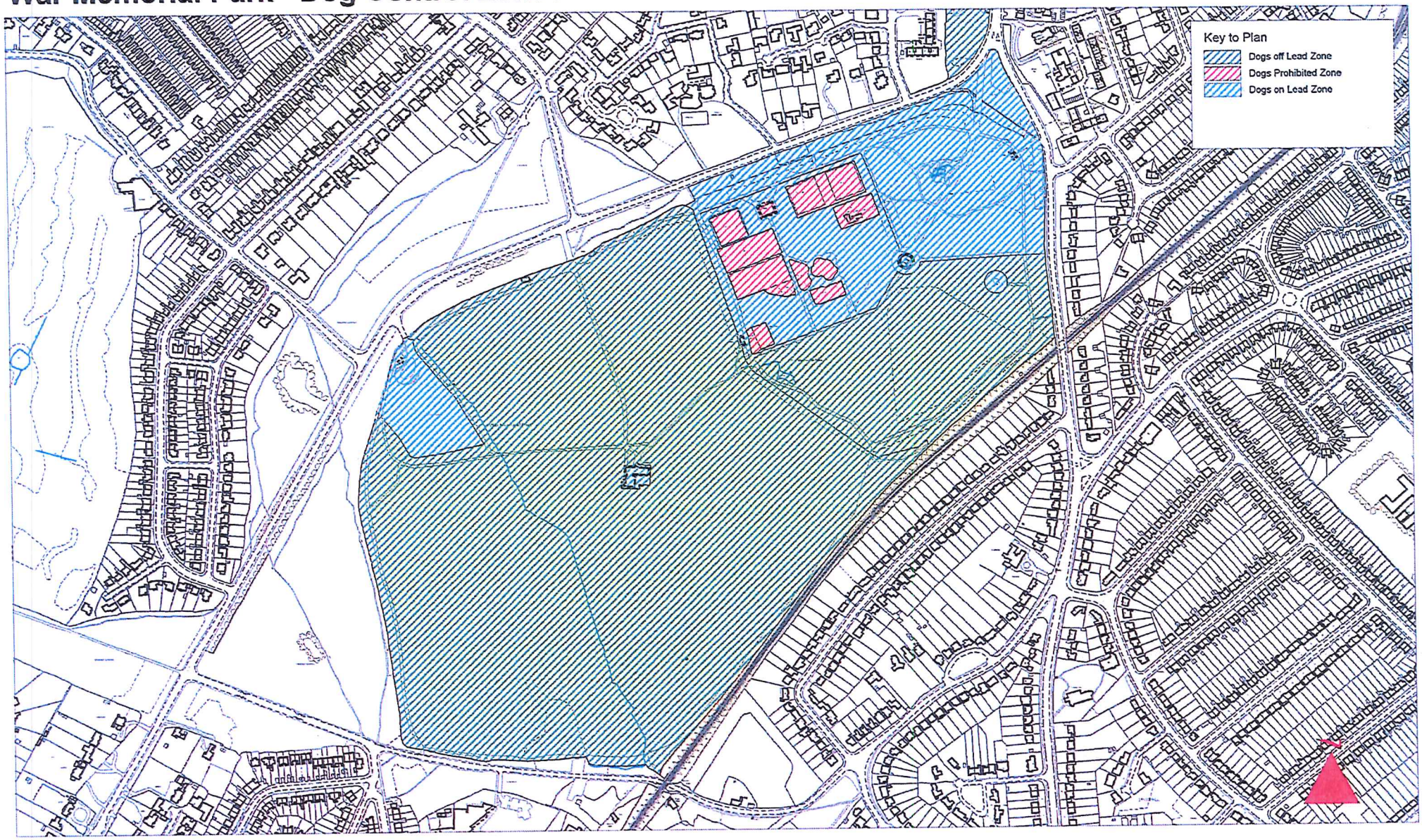

Coventry City Council

Not To Be Reproduced
NTS

Cities Revealed© copyright by the GeoInformation© Group, 2001 and Crown copyright© Coventry City Council 2001 (1402)

This map is reproduced from Ordnance Survey material with the permission of Ordnance Survey on behalf of the Controller of Her Majesty's Stationery Office ©Crown copyright. Unauthorised reproduction infringes Crown copyright and may lead to prosecution or civil proceedings.Coventry City Council Licence No. 100026294 (2007)

Caludon Castle Park - Dog Control Zones

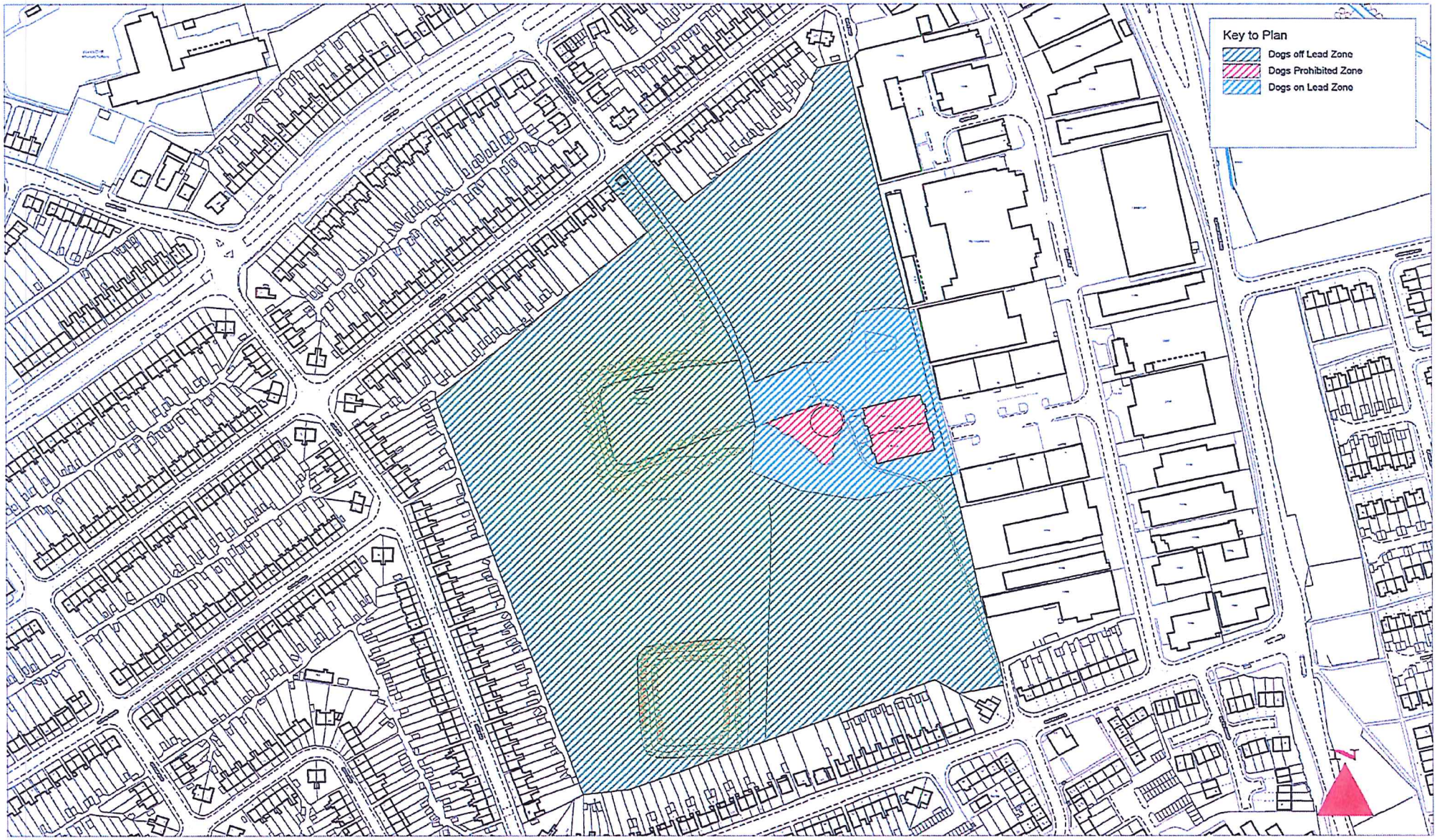

Coventry City Council

Not To Be Reproduced
NTS

Cities Revealed© copyright by the GeoInformation© Group, 2001 and Crown copyright© Coventry City Council 2001 (1402)

This map is reproduced from Ordnance Survey material with the permission of Ordnance Survey on behalf of the Controller of Her Majesty's Stationery Office ©Crown copyright. Unauthorised reproduction infringes Crown copyright and may lead to prosecution or civil proceedings.Coventry City Council Licence No. 100026294 (2007)

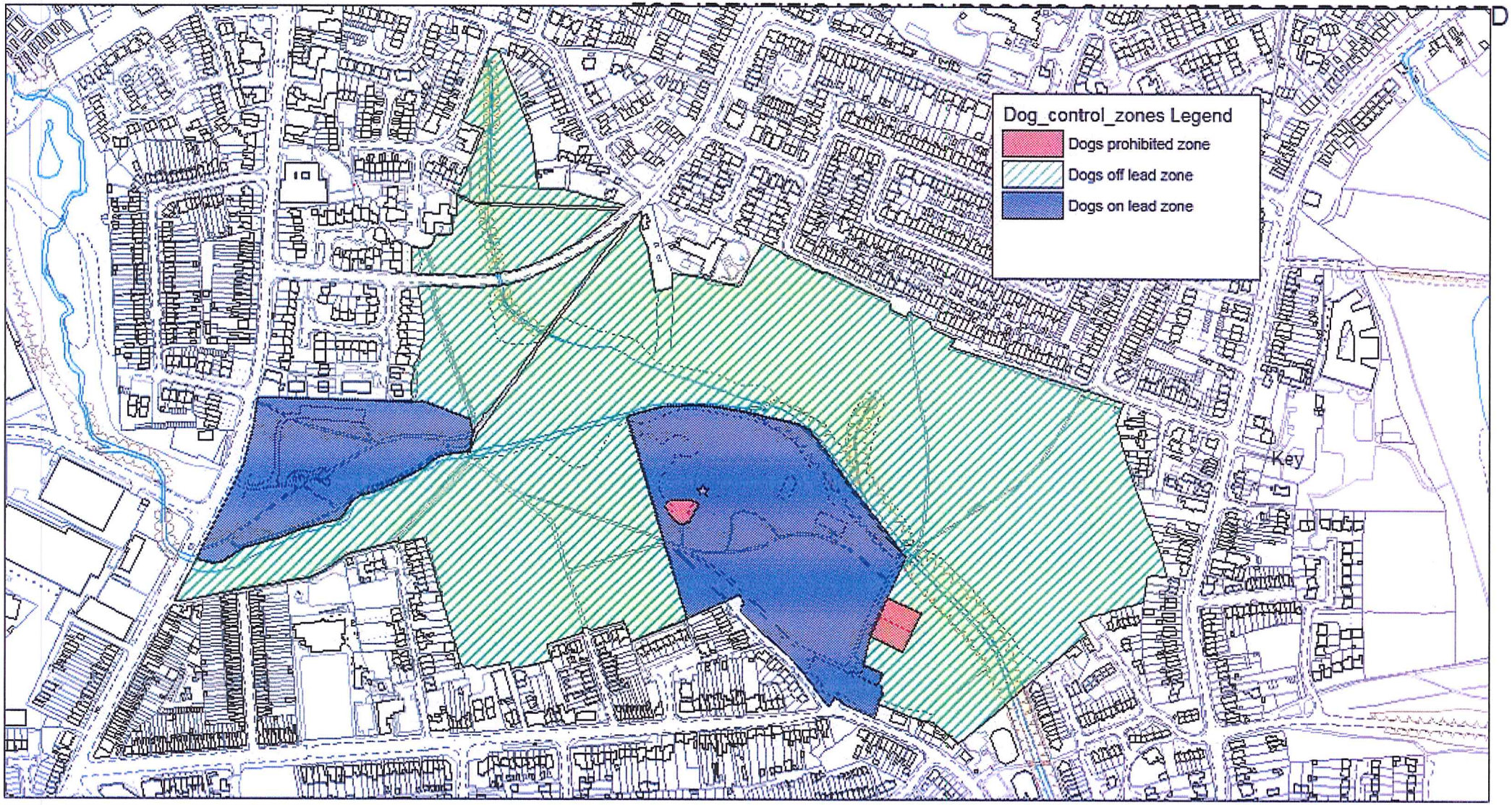

Coventry City Council

Drawing Title:
Longford Park
Dog Control Zones

Reproduced from the Ordnance Survey mapping with the permission of the controller of Her Majesty's Stationery Office © Crown Copyright. Unauthorised reproduction infringes Crown Copyright and may lead to prosecution or civil proceedings

© Coventry City Council Licence No. 078155(LA) 2002
© Additional information by Parks Development

Plan Production Date: 29 May 2015

N

Scale: NTS

Prepared by Mark Yates, Parks Services, 02476 832349

Coventry City Council

DRAWING TITLE:

Barras Heath
Dog control zones

N

SCALE: NTS

Reproduced from the Ordnance Survey mapping with the permission of the controller of Her Majesty's Stationery Office © Crown Copyright. Unauthorised reproduction infringes Crown Copyright and may lead to prosecution or civil proceedings

© Coventry City Council Licence No. 076155(LA) 2001
© Additional information by Parks Development